


GROUND FLOOR SIGNAGE PLAN
 SCALE: 3/32" = 1'-0"



200 SOUTH BEMISTON AVE.
 SUITE 100
 ST. LOUIS, MO 63105
 TEL: 314.863.4894
 FAX: 314.863.4895
 www.bondwolfe.com


Bond Wolfe Architects, Inc.
 Missouri State Certificate of Incorporation #00364231



Ameresco
 Performance Contractor
 9900 Clayton Road, Suite E
 St. Louis, MO 63124
 (314) 727-5412

ABNA Engineering
 Structural & Civil Engineer
 4140 Lindell Blvd.
 Saint Louis, MO 63108
 314.454.0222

G&W Engineering Corp.
 MEP & FP Engineer
 138 Weldon Parkway
 Maryland Heights, MO 63043
 314.469.3737



BRITANNY WOODS MIDDLE SCHOOL

8125 Groby Road
 University City, Missouri 63130
 School District of University City, Ronald E. McNair Admin. Center
 8136 Groby
 University City, MO 63130

Project No: 0912

No	Description	Date
REVIEW SET		SEPT. 14, 2009
ADDENDUM #2		SEPT. 30, 2009
PERMIT SET		NOV. 02, 2009

The drawings and the details on it are the sole property of the engineer and may be used for this specific project only. It shall not be loaned, copied or reproduced, in whole or in part, or for any other purpose or project without the written consent of the engineer.

The Professional Engineer seal affixed to this sheet applies only to the material and data shown on this sheet. All drawings, specifications or other documents not included on this sheet and not so controlled prepared by the Engineer, and the Engineer expressly disclaims any and all responsibility for any and all changes or omissions not indicated on this sheet.

DATE: 11/02/09
 SCALE: AS NOTED


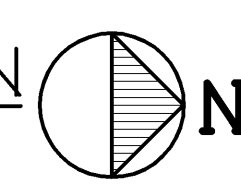
GROUND FLOOR SIGNAGE PLAN

SP1.0

F:\0909 Project\20090908\Signage Plan\20090908_SP1.dwg, 5/25/2011, 4:15:00 PM, eba, No P&H to Rev'03



FIRST FLOOR SIGNAGE PLAN
 SCALE: 1/16" = 1'-0"



BRITANNY WOODS MIDDLE SCHOOL

8125 Groby Road
 University City, Missouri 63130
 School District of University City, Ronald E. McNair Admin. Center
 8136 Groby
 University City, MO 63130

Project No: 0912

No	Description	Date
1	REVIEW SET	SEPT. 14, 2009
2	ADDENDUM #2	SEPT. 30, 2009
3	PERMIT SET	NOV. 02, 2009

The drawings and the details on it are the sole property of the engineer and may be used for this specific project only. It shall not be loaned, copied or reproduced, in whole or in part, for any other purpose or project without the written consent of the engineer.

Copyright © 2010 by G & W Engineering Corp.


DATE: 11/02/09
 SCALE: AS NOTED

FIRST FLOOR SIGNAGE PLAN

SP1.1



SECOND FLOOR SIGNAGE PLAN
SCALE: 1/16" = 1'-0"



200 SOUTH BEMISTON AVE.
SUITE 100
ST. LOUIS, MO 63105
TEL: 314.853.4894
FAX: 314.853.4895
www.bondwolfe.com


Bond Wolfe Architects, Inc.
Missouri State Certificate of Incorporation #00364231



Ameresco
Performance Contractor
9900 Clayton Road, Suite E
St. Louis, MO 63124
(314) 727-5412

ABNA Engineering
Structural & Civil Engineer
4140 Lindell Blvd.
Saint Louis, MO 63108
314.454.0222

G&W Engineering Corp.
MEP & FP Engineer
138 Weldon Parkway
Maryland Heights, MO 63043
314.469.3737



BRITTANY WOODS MIDDLE SCHOOL

8125 Groby Road
University City, Missouri 63130
School District of University City, Ronald E. McNair Admin. Center
8136 Groby
University City, MO 63130

Project No: 0912

No	Description	Date
	REVIEW SET	SEPT. 14, 2009
	ADDENDUM #2	SEPT. 30, 2009
	PERMIT SET	NOV. 02, 2009

The drawings and the details on it are the sole property of the engineer and may be used for this specific project only. It shall not be loaned, copied or reproduced, in whole or in part, or for any other purpose or project without the written consent of the engineer.

Copyright © 2010 by G & W Engineering Corp.

The Professional Engineer seal affixed to this sheet applies only to the material and data shown on this sheet. All drawings, specifications or other documents not included on this sheet and not so controlled prepared by the Engineer, and the Engineer expressly disclaims any and all responsibility for any and all drawings or documents not included on this sheet.

DATE: 11/02/09
SCALE: AS NOTED

SECOND FLOOR SIGNAGE PLAN

SP1.2